






①

④

⑤








③

⑦

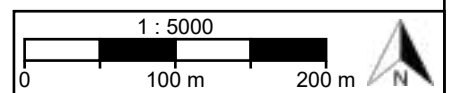

⑧



②

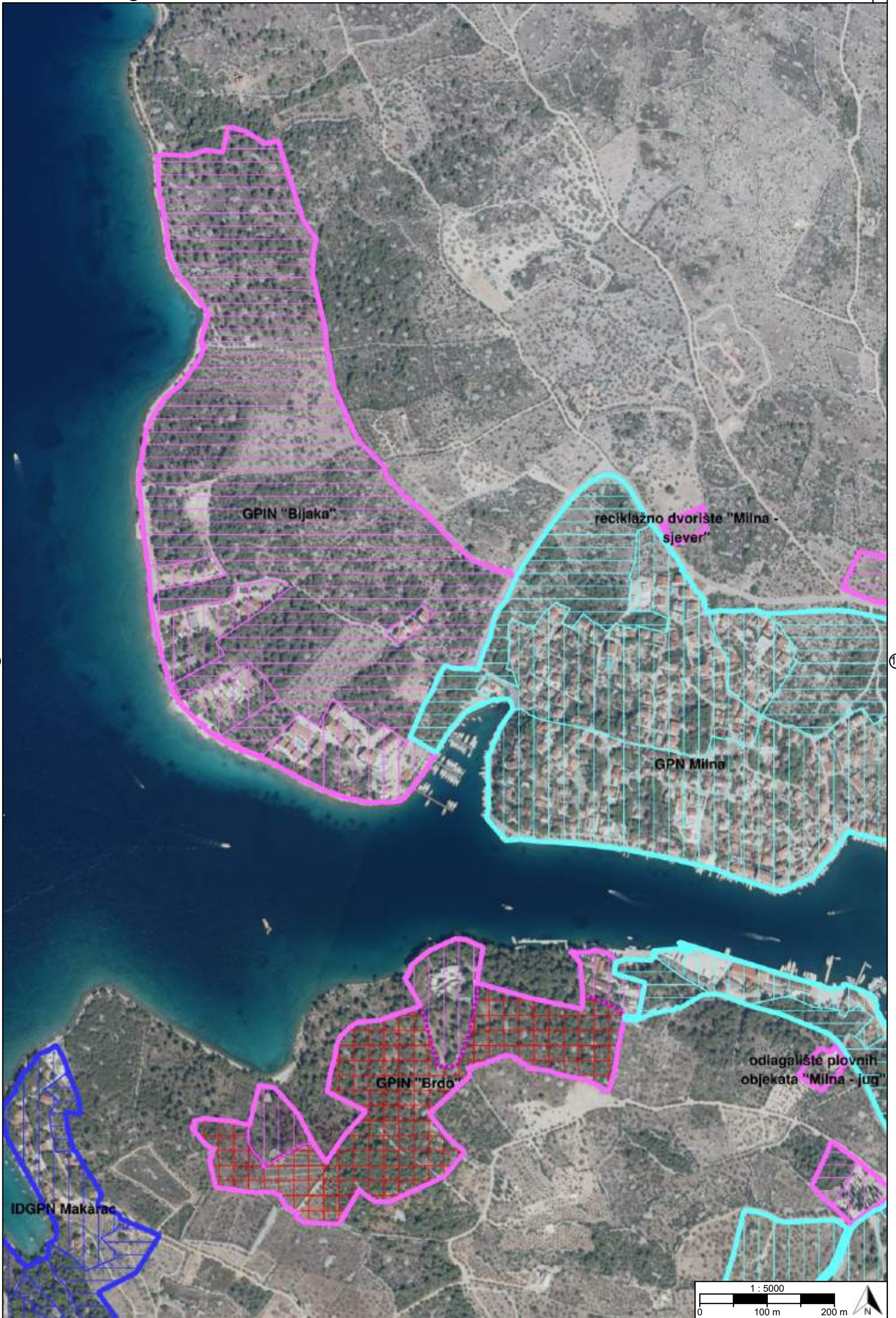
⑩

⑦



④

⑩

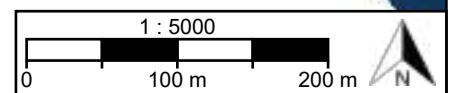


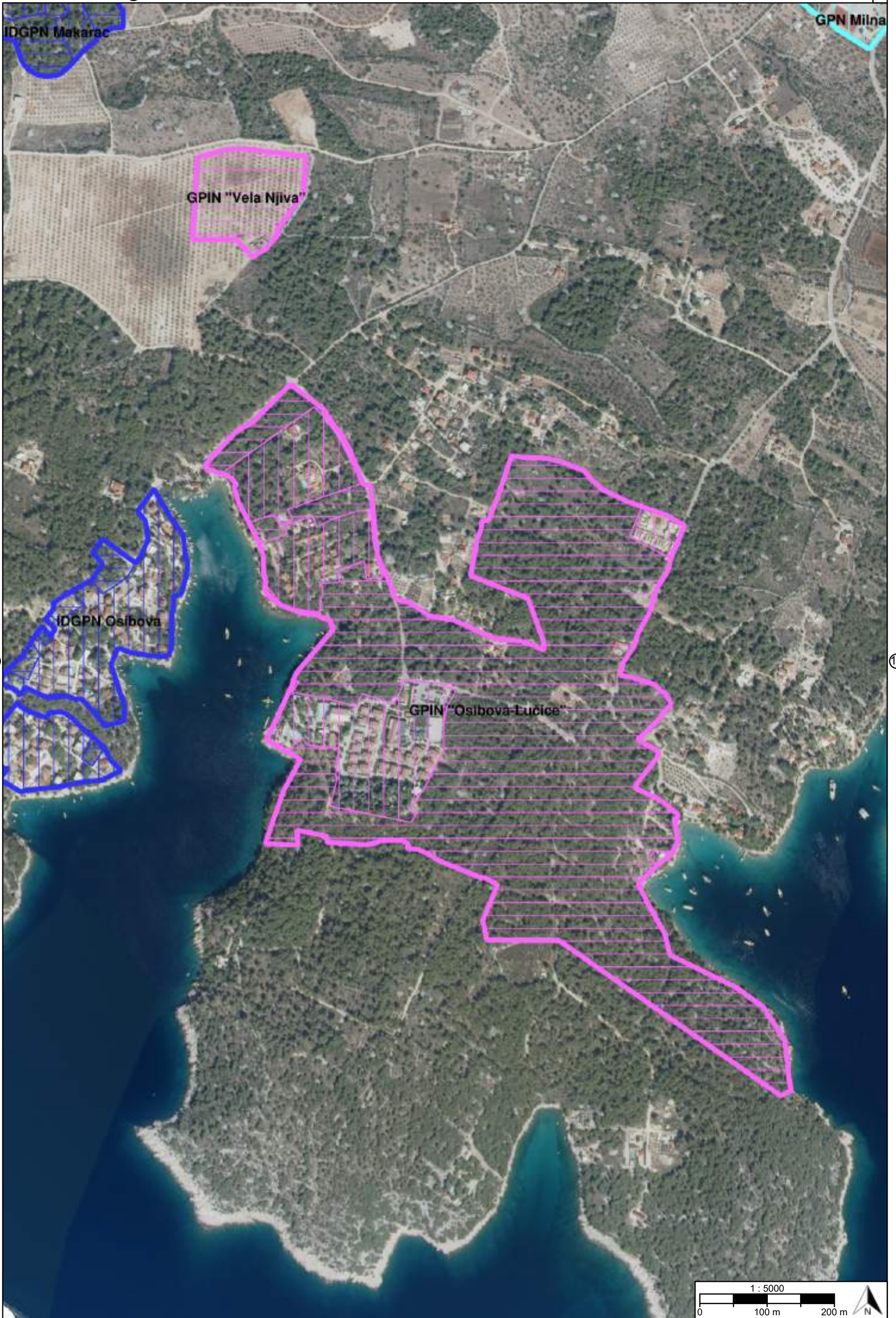
⑨



⑥

⑨





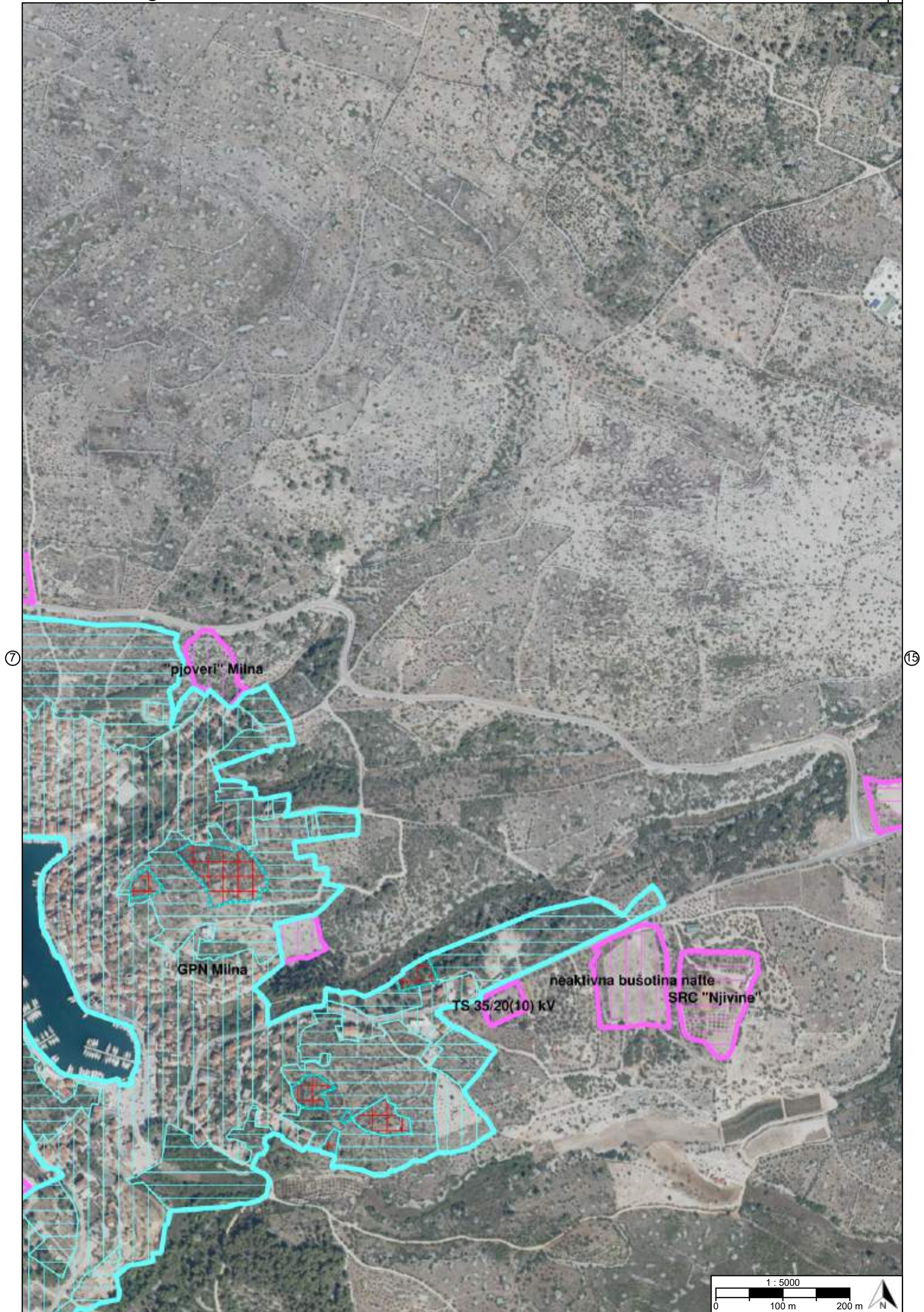


GPN Bobovisca na moru

5

14

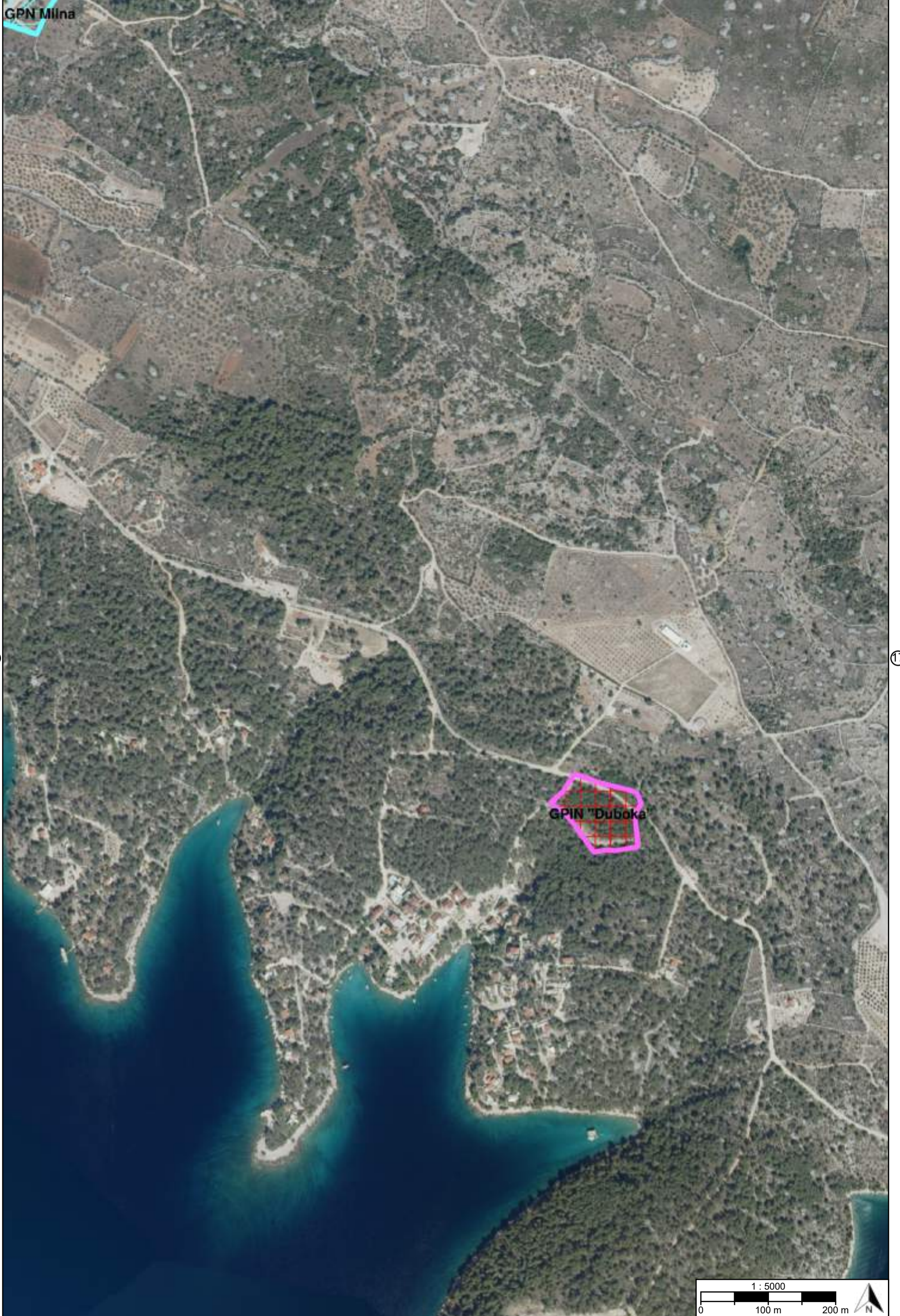
11



7


15


12

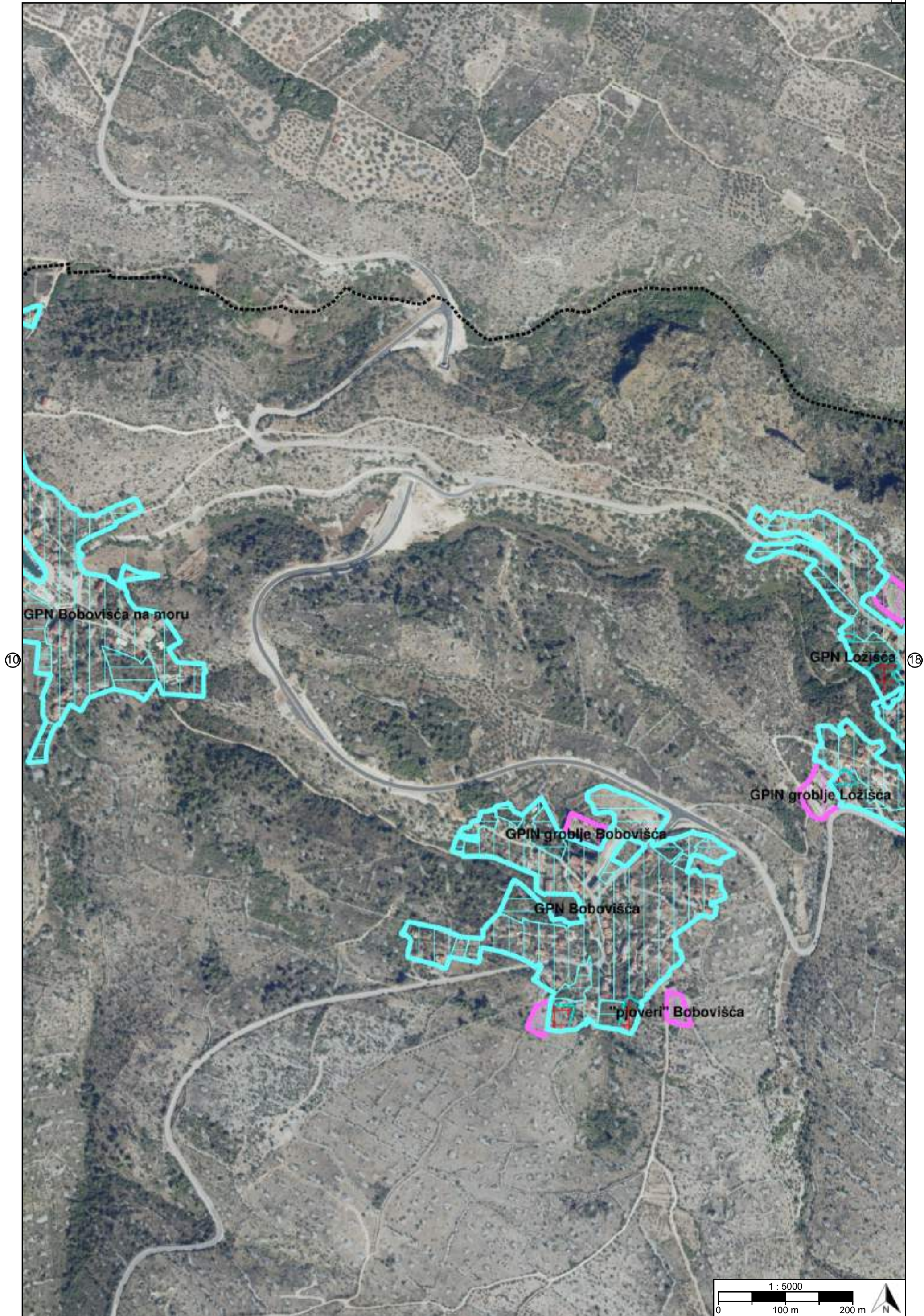


9

17







10

GPN Bobovišća na moru

GPN Ložišća

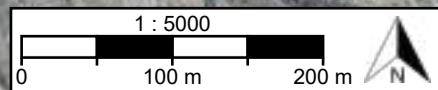
13

GPN groblje Ložišća

GPN groblje Bobovišća

GPN Bobovišća

"pjoverti" Bobovišća

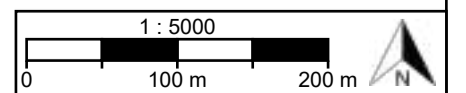




11

20

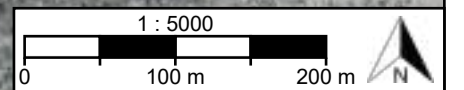
17

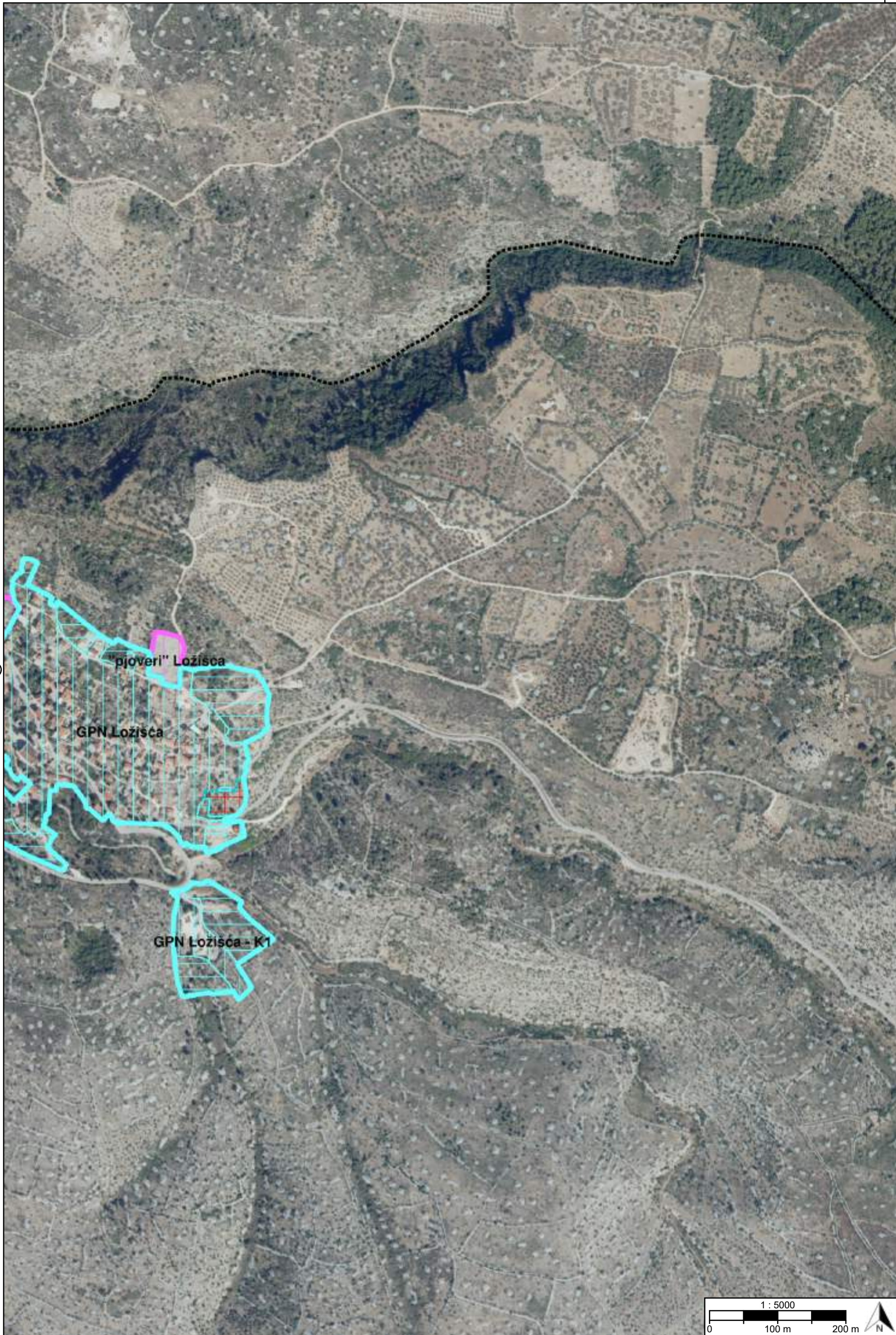




12

17





14

23

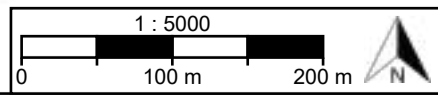
20




16

22

GPIN "Turski Bok"

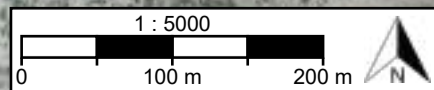







17

25





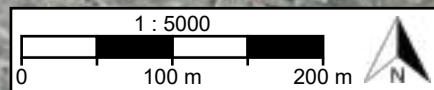
19



18

26

24





20

27

25




21



23

27





24

# TUMAČ PLANSKOG ZNAKOVLJA

## [OB-1-1] Obuhvat prostornog plana



[OB-1-1-3001] Obuhvat prostornog plana


## [KN-2-1] Građevinska područja




[KN-2-1-3201] Izdvojeno građevinsko područje izvan naselja (GPIN)



[KN-2-1-3202] (GPIN) Izgrađeno




[KN-2-1-3203] (GPIN) Neizgrađeno



[KN-2-1-3204] (GPIN) Neuređeno




[KN-2-1-3206] (GPIN) Posredna provedba - izgrađeno



[KN-2-1-3207] (GPIN) Posredna provedba - neizgrađeno




[KN-2-1-3208] (GPIN) Posredna provedba - neuređeno



[KN-2-1-3301] Građevinsko područje naselja (GPN)



[KN-2-1-3302] (GPN) Izgrađeno




[KN-2-1-3303] (GPN) Neizgrađeno




[KN-2-1-3304] (GPN) Neuređeno



[KN-2-1-3306] (GPN) Posredna provedba - izgrađeno




[KN-2-1-3307] (GPN) Posredna provedba - neizgrađeno



[KN-2-1-3401] Izdvojeni dio građevinskog područja naselja (IDGPN)



[KN-2-1-3402] (IDGPN) Izgrađeno



[KN-2-1-3403] (IDGPN) Neizgrađeno

Naziv prostornog plana:

## Prostorni plan uređenja Općine Milna

Naziv kartografskog prikaza prostornog plana:

1.2. Građevinska područja

Mjerilo prikaza:

1:5000

Vrsta postupka:

Postupak transformacije prostornog plana

Faza transformacije plana:

Prostorni plan

Oznaka revizije plana:

HR-ISPU-PPGO-02674-R04

Odluka o transformaciji prostornog plana:

Odluka o transformaciji Prostornog plana uređenja Općine Milna (Službeni glasnik Općine Milna broj 13/24)

Objava plana:

Objava plana provođena je od 13.10.2025. do zaključno s danom 27.10.2025.

Odluka o provedenom postupku transformacije prostornog plana:

Odluka o provedenom postupku transformacije Prostornog plana uređenja Općine Milna  
Službeni glasnik Općine Milna

Nositelj izrade prostornog plana:

Splitsko-dalmatinska županija, Općina Milna  
Jedinstveni upravni odjel

Odgovorna osoba nositelja izrade:

PROČELNIK  
Toni Domazet

Tijelo koje donosi prostorni plan:

Splitsko-dalmatinska županija, Općina Milna  
Općinsko vijeće

Predsjednik tijela koje donosi prostorni plan:

PREDSJEDNICA OPĆINSKOG VIJEĆA  
Dajana Mladinić

Stručni izrađivač prostornog plana:

LIPOVAC I PARTNERI d.o.o.  
Zagreb, Vilima Korajca 37  
OIB: 73213403119

Odgovorna osoba stručnog izrađivača:

DIREKTOR  
dr.sc. Nenad Lipovac dipl.ing.arh.

Odgovorni voditelj izrade:

dr.sc. Nenad Lipovac dipl.ing.arh.

Stručni tim:

prof.dr.sc. Nenad Lipovac, dipl.ing.arh. (A-U 113)

Lucija Anton, mag.ing.arch. (A-U 620)

Naziv prostornog plana:

## Prostorni plan uređenja Općine Milna

Naziv kartografskog prikaza prostornog plana:

1.2. Građevinska područja

Mjerilo prikaza:

1:5000

Vrsta postupka:

Postupak transformacije prostornog plana

Faza transformacije plana:

Prostorni plan

Oznaka revizije plana:

HR-ISPU-PPGO-02674-R04

### Prostor za digitalni potpis

Odgovorna osoba nositelja izrade:

PROČELNIK

Toni Domazet

Odgovorna osoba stručnog izrađivača:

DIREKTOR

dr.sc. Nenad Lipovac dipl.ing.arh.

Odgovorni voditelj izrade:

dr.sc. Nenad Lipovac dipl.ing.arh.

Predsjednik tijela koje donosi prostorni plan:

PREDSJEDNICA OPĆINSKOG VIJEĆA

Dajana Mladinić